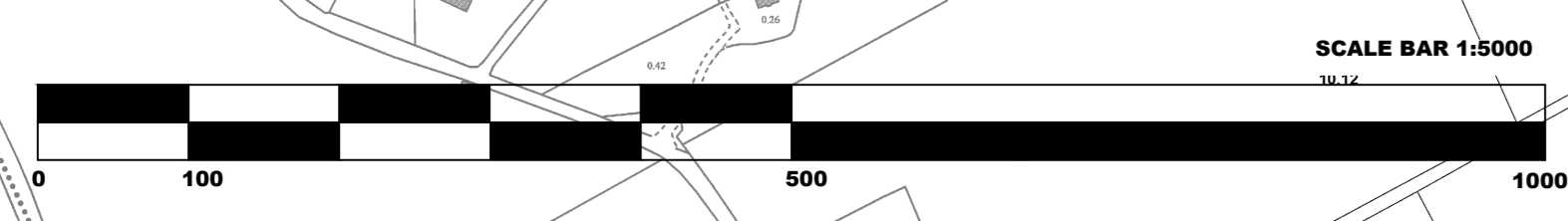


NOTES:
 1. THIS DRAWING IS FOR PLANNING APPLICATION PURPOSES ONLY.
 2. DRAWING NOT TO BE SCALED. FIGURED DIMENSIONS ONLY TO BE USED.
 3. ALL LEVELS TO MALIN HEAD METRES ABOVE DATUM

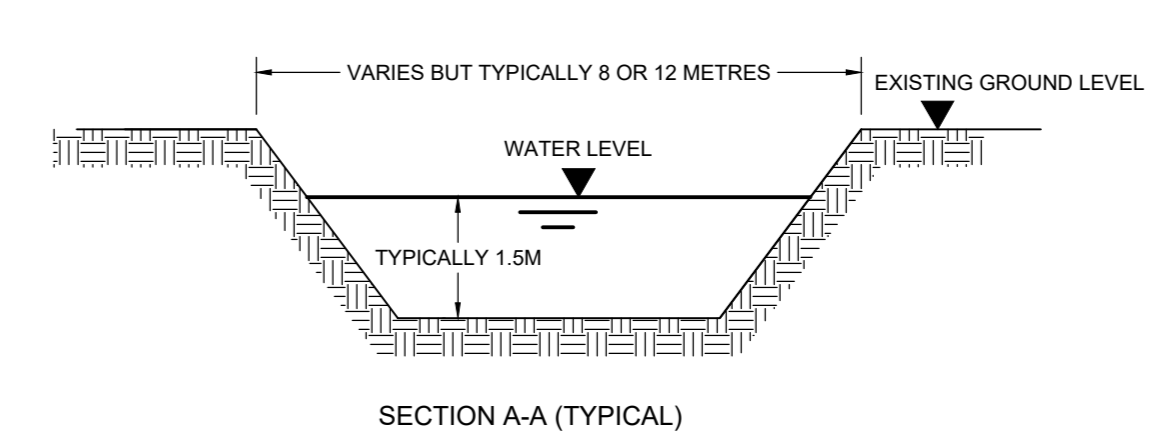
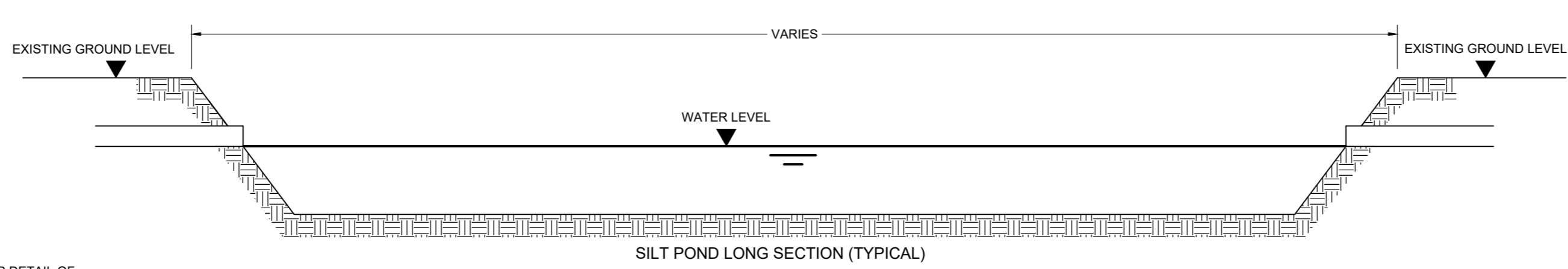
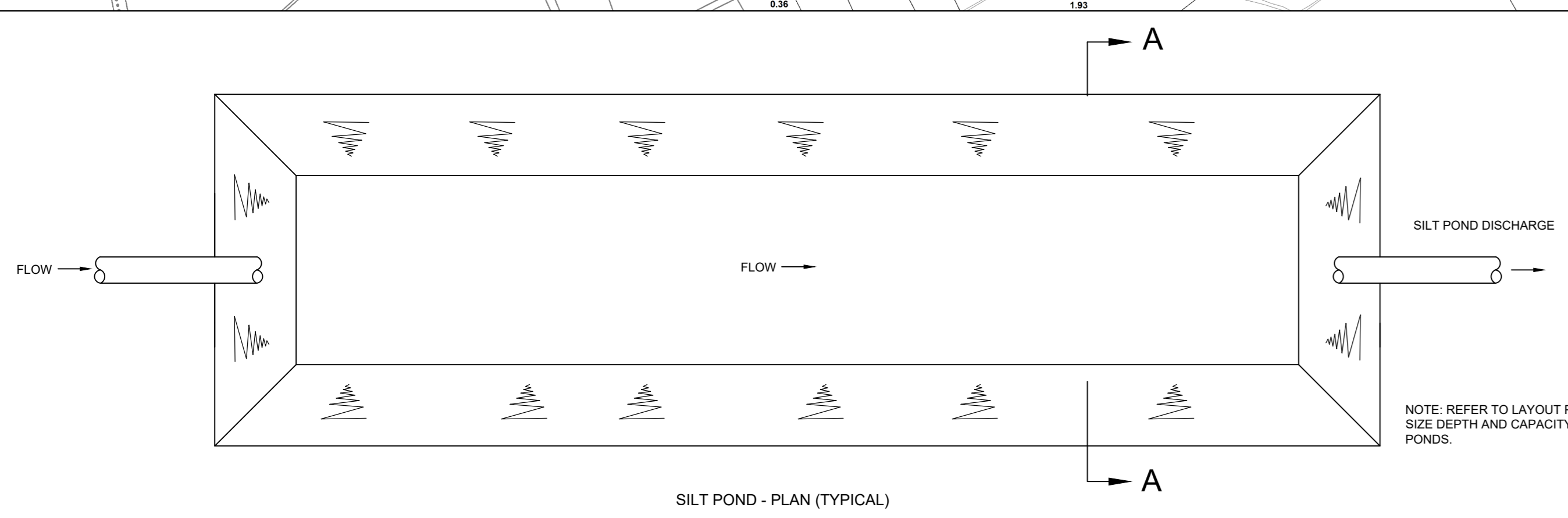
REFERENCE OSI MAP NO: 2705, 2706, 2707, 2774, 2775, 2776
 ORDNANCE SURVEY IRELAND LICENCE REF NO: EN 0035620

LEGEND:

- SUBSTITUTE CONSENT APPLICATION BOUNDARY: —
- BORD NA MONA LANDOWNERSHIP: —
- PRODUCTION FIELD DRAINS: —
- EXISTING DRAIN: —
- EXISTING SURFACE WATER PIPE: - - -
- EXISTING SILT POND: —
- MILLED PEAT PRODUCTION FIELDS (2012 ONWARDS): ▨
- MILLED PEAT PRODUCTION FIELDS PROPOSED EXTENTS (2020 ONWARDS): ▨
- TREES: ●



DRAINAGE LAYOUT PLAN
SCALE 1:5000



NOTE: REFER TO LAYOUT PLAN FOR DETAIL OF SIZE DEPTH AND CAPACITY OF INDIVIDUAL SILT PONDS.

SILT POND TYPICAL DETAIL
SCALE 1:100

Project: **SUBSTITUTE CONSENT APPLICATION BRACKLIN BOG**

Title: **DRAINAGE LAYOUT PLAN**

REVISION	By	Date	Chk'd	Title

Dimensions in METRES
 Scale: AS SHOWN @ A0
 Drawn By: KM 06/04/20
 Checked By: PN 07/04/20
 Approved By: DK 08/04/20

BORD NA MONA
 Naturally Driven
 South West Engineering Department
 LEAMOG, TULLAMORE CO. OFFALY
 Tel: 087 9345000 Fax: 087 9345100

Revision: Sheet 1 of 1